














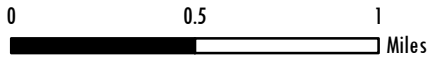


City of Mason

Boundary History

-  The Township agrees not to oppose the City's desire to "square off" its boundaries by annexing the areas west and east of the City.
-  L.A. 2004, Annexation from Vevay Township (6/17/2004), P.A. 279 of 1984
-  L.A. 2004, Annexation from Vevay Township (6/17/2004), P.A. 425 of 1984
-  L.A. 2003, Annexation from Vevay Township (5/22/2003), P.A. 191 of 1968
-  Conditional Transfer from Vevay Township (11/28/2000), P.A. 425 of 1984
-  Conditional Transfer from Vevay Township (4/20/1995), P.A. 425 of 1984
-  Conditional Transfer from Vevay Township (4/16/1993), P.A. 425 of 1984
-  Annexation from Vevay Township (2/23/1990), Act 191, P.A. of 1968 & Act 279 P.A. of 1909
-  Conditional Transfer from Vevay Township (11/22/1989), P.A. 425 of 1984
-  P&L Acts 1982, Annexation from Vevay Township (4/19/1982), Act 191, P.A. of 1969 & Act 279 P.A. of 1909. Boundary corrected 8/2/1990
-  P&L Acts 1974, Annexation from Vevay Township (8/30/1973), Act 279, P.A. of 1909
-  P&L Acts 1974, Annexation from Alaiedon Township (8/29/1973), Act 279, P.A. of 1909
-  P&L Acts 1967, Annexation from Vevay Township (11/8/1966), Act 279, P.A. of 1909
-  L.A. 1875, Mason Incorporated as City (3/20/1875)
-  Laws of Michigan 1865, Mason Incorporated as Village (3/9/1865)



This map was created for planning purposes from a variety of sources. It is neither a survey nor a legal document. Information provided by other agencies should be verified with them where appropriate.

